THE

ATLAS

TO

GUTHRIE'S SYSTEM OF GEOGRAPHY.

The World
The Sphere
Europe
Sweden, Denmark, Norway, and Finland
Russia in Europe
Russian Empire
Scotland
England
Ireland
France, divided into its Military Governments
France, a new Division into Circles and Departments
Seven United Provinces
Austrian and French Netherlands
Germany
Poland and Prussia
Switzerland
Spain and Portugal
Italy
Turkey in Europe, and Hungary
Asia
China
Hindostan
Africa
North America
British America
United American States
West Indies
South America
Chart of the World.

LONDON:

ENGRAVED FOR G. G. AND J. ROBINSON, PATER-NOSTER ROW, AND J. MAWMAN (SUCCESSOR TO MR. DILLY), POULTRY.

1800.

[*Price £1. 1s. Half Bound.*]

S. Hamilton, Printer, Falcon-court, Fleet-street.

Engraved for Guthries new System of Geography.

A MAP of the WORLD,

Shewing the Tracks & Discoveries

OF CAPTN. COOK.

Drawn from the BEST AUTHORITIES

BY J. RUSSELL.

Published as the Act directs by C. Dilly *and* G. G. & J. Robinson *Sept.r 1.1799*

...aved for Guthries new System of Geography.

MAP of the ...ORLD,
...wing the Tracks & Discoveries of Capt.n Cook.
...rawn from the Best Authorities
By J. Russell.

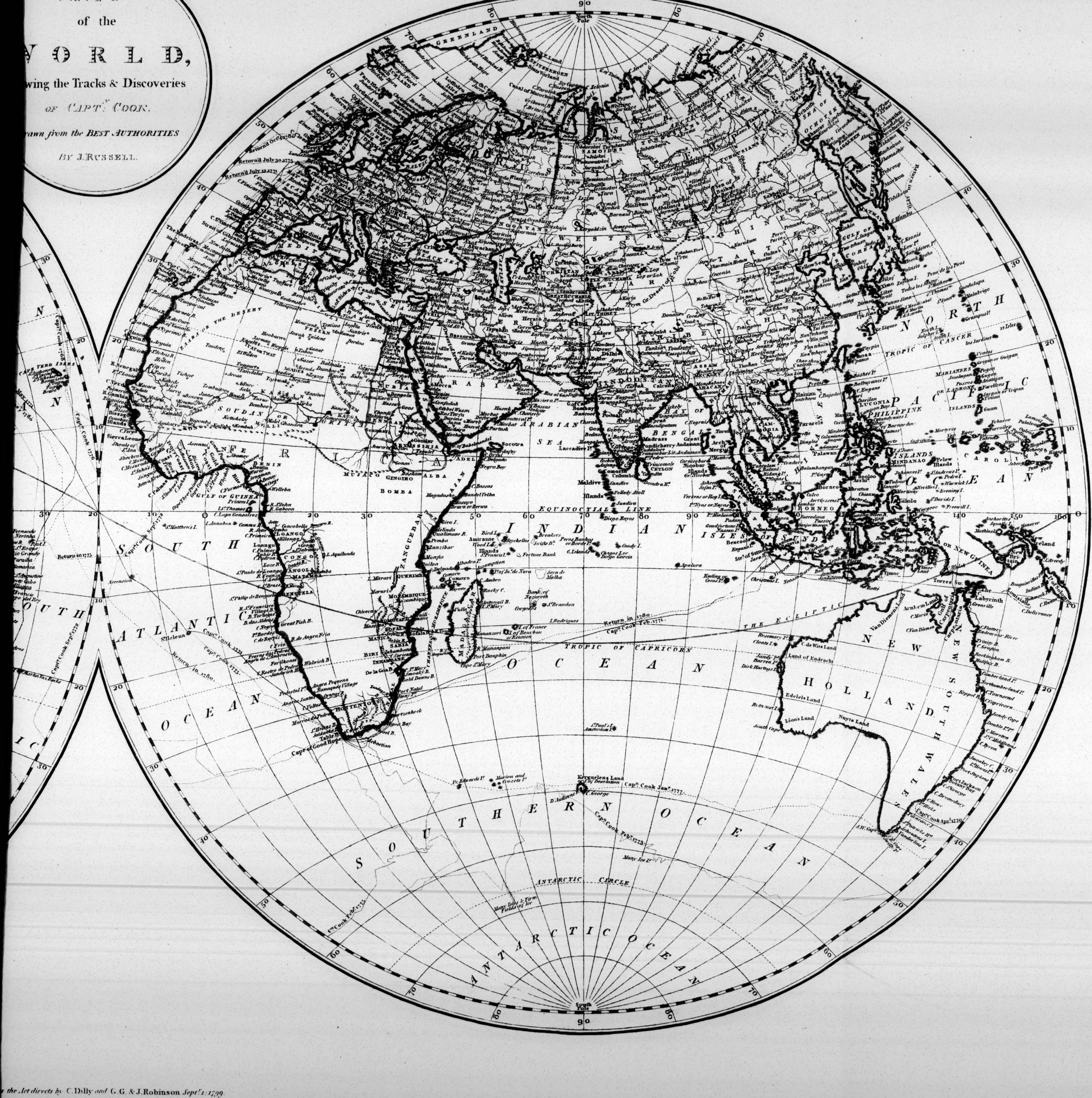

...the Act directs by C. Dilly and G.G. & J. Robinson Sept.r 1: 1799.

ARMILLARY SPHERE.

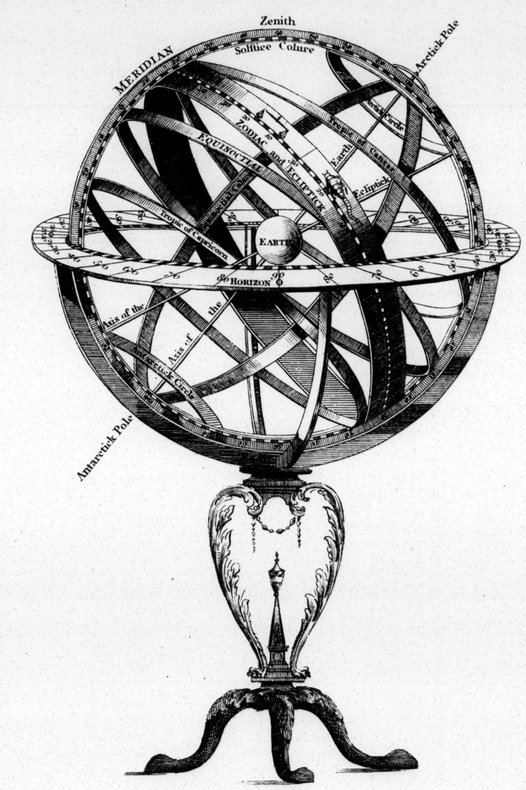

Engraved for Guthries new System of Geography.

EUROPE,

DRAWN from the best AUTHORITIES

BY

J. RUSSELL.

Published as the Act directs by C. Dilly and G.G. & J. Robinson April 1st 1799.

Engraved for Guthries new System of Geography.

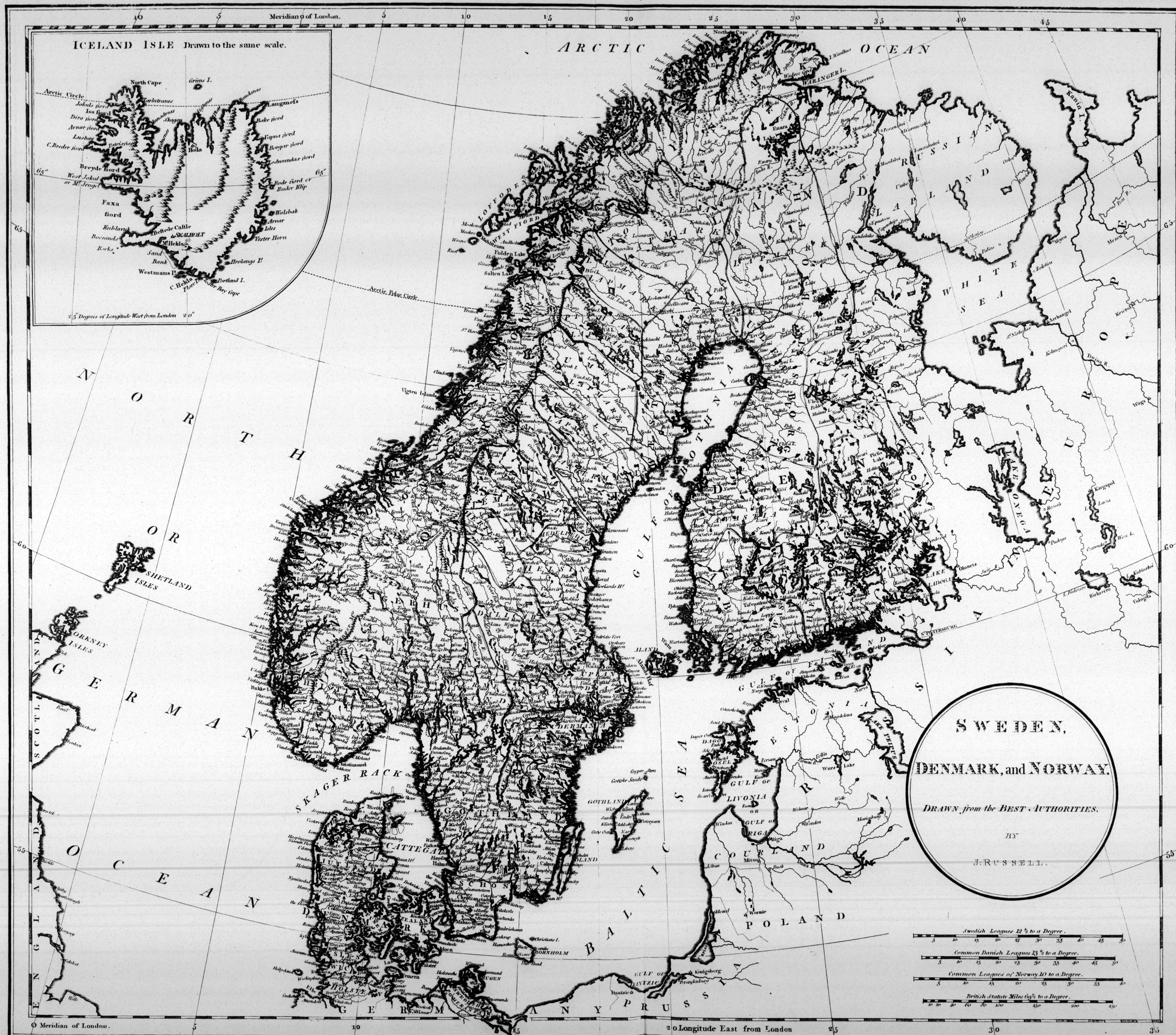

Published as the Act directs by C.Dilly and G.G. & J.Robinson April 7th 1799.

Engraved for Guthries new System of Geography.

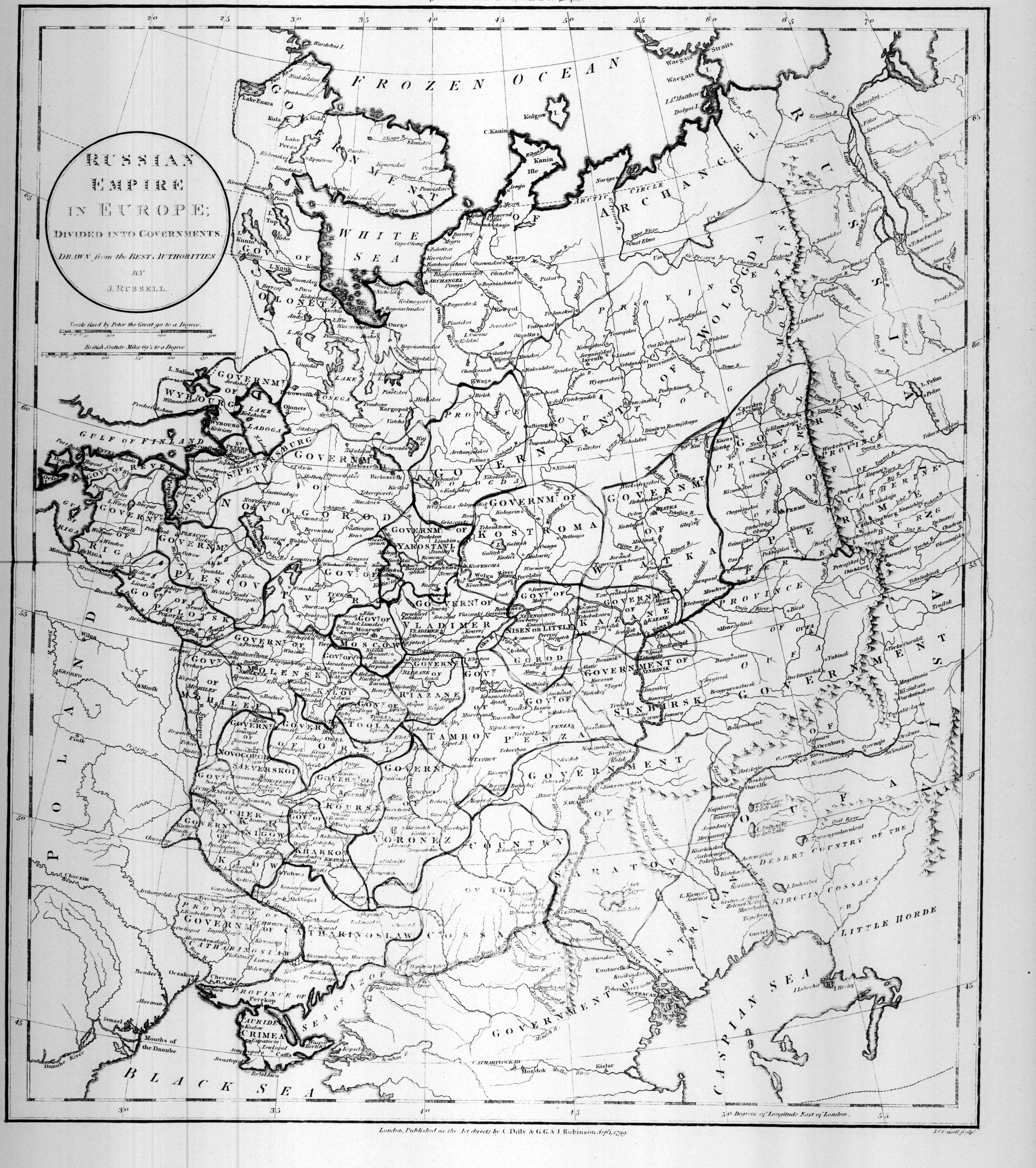

London, Published as the Act directs by C. Dilly & G.G. & J. Robinson Sept. 1, 1799.

J.T. Russell sculp.

Engraved for Guthries new System of Geography.

RUSSIAN EMPIRE.

DRAWN from the BEST AUTHORITIES.

BY

J. RUSSELL.

Degrees of Longitude East from the Meridian of London.

Versts fixed by Peter the Great 500 to a Degree.

British Statute Miles 69½ to a Degree.

Published as the Act directs by C. Dilly & G.G. & J. Robinson April 7. 1799.

SCOTLAND

DRAWN from the best AUTHORITIES

BY

J. RUSSELL.

B R I T I S H O C E A N

A T L A N T I C O C E A N

I R E L A N D

MARR'S BANK

Common Scotch Miles.

British Statute Miles 69½ to a Degree.

Degrees of Longitude West from London.

Engraved for Guthrie's new System of Geography.

London, Published as the Act directs by C. Dilly and G.G. & J. Robinson, 1st July 1799.

Engraved for Guthrie's new System of Geography.

Published as the Act directs by C. Dilly and G.G. & J. Robinson Sept. 7. 1799.

Engraved by J. Russell

Engraved for Guthrie's new System of Geography.

IRELAND,

DRAWN from the BEST AUTHORITIES

BY

J. RUSSELL.

THE NORTH CHANNEL

IRISH SEA

ST GEORGE'S CHANNEL

ATLANTIC OCEAN

SCOTLAND

PART OF WALES

ST DAVID'S HEAD

STRUMBLE HEAD

MILFORD HAVEN

Irish Miles 8 1/4 to a Degree.

British Statute Miles 69½ to a Degree.

EXPLANATION.

*The lines ** denote the number of Members returned by each City or Borough to Parliament.*

M. Knight county returns 2 Members.

A line under the Name shews the Bishoprick.

Longitude West from London.

Published as the Act directs by C Dilly & G & J Robinson Sept.r 2. 1799.

Engraved for Guthries new System of Geography.

FRANCE,

Divided into

MILITARY GOVERNMENTS.

DRAWN from the best AUTHORITIES,

BY

J. RUSSELL.

Common French Leagues 25 to a Degree.

English Statute Miles 69½ to a Degree.

called by the French

BRITISH CHANNEL

BAY OF BISCAY

GULF OF GASCONY

MEDITERRANEAN SEA

GULF OF LYONS

ENGLAND

NETHERLANDS

GERMANY

SWITZERLAND

ITALY

SPAIN

Meridian of O London.

Longitude West from London.

Longitude East from London.

Published as the Act directs by C. Dilly and G.G. & J. Robinson, Sept.r 1.st 1789.

Engraved for Gutheries new System of Geography.

FRANCE,

Divided into

METROPOLITAN CIRCLES,

and

DEPARTMENTS;

as decreed by the National Assembly

Jan.y 15.th 1790.

Names of the METROPOLITAN CIRCLES.

1. Circle of Paris.
2. the Straits of the Channel.
3. the North East.
4. the East.
5. the South East
6. Coasts of the Mediterranean.
7. the South.
8. the South West.
9. the North West.
10. the Centre.

called by the French

Explanation.

Boundaries of Metropolitan Circles.
Do Departments
Coasts of Metropolitans
Do Bishops
Towns having a Tribunal of Justice
Do giving Name to a District
The principal Place in each Department is underlined as Caen

Common French Leagues 25 to a Degree.

English Statute Miles 69½ to a Degree

Longitude West from London.

Meridian of London

Published as the Act directs September 1.st 1793, by C. Dilly, and G. and J. Robinson London.

Engraved for Guthries new System of Geography.

THE SEVEN UNITED PROVINCES OF HOLLAND, GRONINGEN, GELDERS, FRIESLAND, OVERYESSEL, UTRECHT, AND ZEALAND.

DRAWN from the best AUTHORITIES BY J. RUSSELL.

NORTH SEA OR GERMAN OCEAN

EASTFRIESLAND

THE BROAD FOURTEEN SAND

ZUYDER ZEE

Degrees of Longitude East from London.

Published as the Act directs by C. Dilly, and G.G. & J. Robinson Sept.r 1.1799.

Engraved for Guthries new System of Geography.

NETHERLANDS.

DRAWN from the best AUTHORITIES

BY

J. RUSSELL.

NORTH SEA

3 4 5 6

51 50

British Statute Miles 69½ to a Degree.

German and Dutch Miles 15 to a Degree.

Longitude East of London.

London Published, as the Act, by C. Dilly and G.G. & J. Robinson Sept.r 1.1799.

Engraved for Guthries new System of Geography.

GERMANY,

Divided into its

GREAT CIRCLES

and their

SUBDIVISIONS.

DRAWN from the best AUTHORITIES.

BY

J. RUSSELL.

Explanation.

- Archbishoprick
- Bishoprick
- Imperial City
- Abbey

British Statute Miles 69½ to a Degree.

Common German Miles 15 to a Degree.

Longitude East of London 6

London. Published as the Act directs by C. Dilly and G.G. & J. Robinson Sept.r 1.1790.

W. Russell Sculpt.

Engraved for Guthries new System of Geography.

POLAND AND PRUSSIA.

DRAWN from the best AUTHORITIES BY J. RUSSELL.

BALTIC SEA

GULF OF LIVONIA

GULF OF DANTZIC

Hornholm I.

Mount Krapack or Carpathian Mts.

Platen Sea

Danube R.

Theiss R.

Longitude to East from to London.

London, Published as the Act directs by C. Dilly and C.C. & J. Robinson 1st April, 1790.

Engraved for Guthries new System of Geography.

SWITZERLAND,

Divided into its

CANTONS,

with their

ALLIES and SUBJECTS.

DRAWN from the best AUTHORITIES.

BY

J. RUSSELL.

OBSERVATIONS.

The Thirteen Cantons *of Switzerland.*

The Eight ancient *Cantons.*		*The* Five new *Cantons.*
P. Zurie	C. Schweitz	P. Basle
P. Berne	C. Underwalden	C. Soleure
C. Lucerne	C. Zug	P. Schaffhausen
C. Uri	M. Glarus	M. Appenzel

Associates and Confederates to all the Cantons.

C. Abbot of St Gallen	M. GRISONS *Viz^t*	C. Valais
P. Town of St Gallen	Grey *League*	P. Geneva
P. Bienne	*League of* Gods House	P. Neuchatel & Valengin
P. Mulhausen	Ten Jurisdictions	M. *Bishop of* Basle.

Independent States Protected by the Cantons, or their Allies.

C. Gersau *Lucerne, Uri, Schweitz* C. Rapperschwil *Zurie Berne & Glarus*
C. Engelberg *and Underwalden.* P. Haldenstein *Grisons.*

Subjects to the Cantons, or their Allies.

M. Thurgau, *to the Eight ancient Cantons.*	P. Morat	*Berne &*
	P. Granson	
M. Rheinthal, *to the Eight ancient Cantons & Appenzel.*	P. Echalens & Orbe	*Fribourg.*
	P. Schwartzenburg	
M. Sargans, *Eight ancient Cantons.*	C. Italian Bailliages *Viz^t*	
P. Baden, *Zurie, Berne, & Glarus.*	Bellinzone	*Uri, Schweitz & Underwalden.*
C. Free Bailliages *Viz^t*	Riviera	
Upper *Eight ancient Cantons.*	Val Brenna	
Lower *Zurie, Berne, & Glarus.*	Val Maggia	
Sax. *Zurie.*	Locarno	*all the Cantons but Appenzel.*
C. Utznach *Schweitz*	Lugano	
C. Gaster & Gamba *& Glarus.*	Mondrisio	
P. Werdenberg, *Protest^t of Glarus.*	C. Valteline	
P. Bienne, *Bishop of Basle.*	C. Chiavenna	*Grisons.*
M. Teckenburgh, *Abbot of St Gallen.*	C. Bormio	

P. *Protestants.* C. *Catholics.* M. *Mixed.*

British Statute Miles 69½ to a Degree.

Common German Miles 15 to a Degree.

6 Longitude East from Greenwich

Published as the Act directs by C. Dilly *and* G.G. & J. Robinson *Septr 1, 1799.*

Engraved by J. Russell

Engraved for Guthries new System of Geography

SPAIN, AND PORTUGAL.

DRAWN from the best AUTHORITIES.

BY

J. RUSSELL.

Legal Leagues of Castile 26⅔ to a Degree.

British Statute Miles 69⅓ to a Degree.

Published as the Act directs by C. Dilly and W. & J. Robinson April 7th 1799.

ITALY,

DRAWN from the best AUTHORITIES

BY

J. RUSSELL.

Engraved for Guthries new System of Geography.

London, Publish'd as the Act directs by C. Dilly and G.G.& J. Robinson. Sept.r 1.st 1789.

Engaved for Guthries new System of Geography.

TURKEY IN EUROPE, AND HUNGARY.

DRAWN from the best AUTHORITIES.

By J. RUSSELL.

Turkish Miles.

British Statute Miles 69½ to a Degree.

Degrees of Longitude East from London.

J. Russell Sculpt.

Published as the Act directs by C. Di and G.G.& J. Robinson Sept.r 1, 1799.

Engraved for Guthries new System of Geography.

ASIA.

DRAWN from the best AUTHORITIES

BY

J. RUSSELL.

British Statute Miles 69 ½ to Degree.

ARCTIC OCEAN

EUROPE

ASIA

INDIAN OCEAN

PACIFIC OCEAN

SEA OF OKHOTSK

SEA OF KAMTSCHATKA

BLACK SEA

MEDITERRANEAN SEA

ARABIAN SEA

BAY OF BENGAL

GREAT DESERT OF GOBI

Continued Desert from Mecca to Oman

EQUINOCTIAL LINE

Tropic of Cancer

Longitude East from London

Published as the Act directs by C. Dilly & G.G. & J. Robinson April 7. 1790.

Engraved for Guthries new System of Geography.

ASIA.

DRAWN from the best AUTHORITIES

BY

J. RUSSELL.

British Statute Miles 69 to Degree.

ARCTIC OCEAN

EUROPE

ASIA

INDIAN OCEAN

PACIFIC OCEAN

SEA OF KAMTSCHATKA

SEA OF OCHOTSK

JAPAN SEA

YELLOW SEA

CHINA SEA

ARABIAN SEA

BAY OF BENGAL

MEDITERRANEAN SEA

BLACK SEA

CASPIAN SEA

GREAT DESERT OF COBI

Continued Desert from Mecca to Oman

Tropic of Cancer

EQUINOCTIAL LINE

Longitude East from London

Published as the Act directs by C. Dilly & G.G. & J. Robinson April 1st 1790.

Engraved for Guthries new System of Geography.

CHINA.

Divided into

PROVINCES.

DRAWN, from the best AUTHORITIES

BY

J. RUSSELL.

EXPLANATION.

Cities of the first Rank thus ⊙
Do. second do. ◎
Do. third do. ○
Shan, an Island
Kiang or Ho, a River
Cey, a Walled Place

Common Chinese Lys 230 to a Degree.

British Statute Miles 69½ to a Degree.

100 Degrees of Longitude East from London.

Published as the Act directs by C. Dilly and G.G. & J. Robinson Sept.r 1, 1789.

Engraved for Guthries new System of Geography.

HINDOSTAN OR INDIA.

DRAWN from the best AUTHORITIES

By J. RUSSELL.

PART OF THIBET

CHINA

GULF OF BENGAL

INDIAN OCEAN

ARACAN

PEGU

UPPER BURMAH

LOWER SIAM

LAOS

CAMBODIA

SUMATRA

GREAT ANDAMAN ISLAND

LITTLE ANDAMAN I.

NICOBAR ISLES

MALDIVE ISLES

LACCADIVE ISLANDS

REFERENCES.

Territories ceded to the British by Tippoo Sultan, according to the Partition Treaty made at Seringapatam, 1792 1

Do ..... to the Nizam 2

Do ..... to the Peishwah 3

Colour of Hindostan 42 to a Degree.

British Statute Miles, 69½ to a Degree.

Degrees of Longitude East from the Meridian of London.

Published as the Act directs by C. Dilly & G.G. & J. Robinson April 7. 1789.

Engraved for Guthries new System of Geography.

AFRICA,

DRAWN from the best AUTHORITIES

BY

J. RUSSELL.

Tropic of Capricorn

Tropic of Cancer

Continued Desert from Mecca to Oman

EQUINOCTIAL LINE

Meridian of London.

Degrees of Longitude West from London.

Longitude East from London.

Russell del. et sculp.

London. Published as the Act directs by C. Dilly and G.G. & J. Robinson Sept. 1. 1799.

Engraved for Guthries new System of Geography.

NORTH AMERICA,

DRAWN from the BEST AUTHORITIES

BY

J. RUSSELL.

British Statute Miles 69½ to a Degree.

50 100 200 300 400 500

140 West Longitude from London 130 120 110 100 90 80 70 60

REFERENCES to the UNITED STATES.

I Vermont
II New Hampshire
III Massachusets Bay
IV Connecticut
V Rhode Island
VI New York
VII Pensylvania
VIII New Jersey
IX Delaware
X Maryland
XI Virginia
XII Kentucky
XIII North Carolina
XIV South Carolina
XV Georgia

J. Russell Sculpt.

Published as the Act directs by C. Dilly and G.G. & J. Robinson April 7th 1794.

Engraved for Guthries new System of Geography.

BRITISH COLONIES IN NORTH AMERICA.

DRAWN from the best AUTHORITIES

BY

J. RUSSELL.

British Statute Miles 69½ to a Degree.

BAFFINS BAY

DAVIS'S STRAIT

GREENLAND

LABRADOR

ATLANTIC OCEAN

HUDSON'S BAY

NORTH WEST TERRITORY

UNITED STATES

NEW FOUNDLAND

GULF OF ST LAWRENCE

NEW BRUNSWICK

NOVA SCOTIA

CAPE BRETON ISLAND

GREAT BANK of NEWFOUNDLAND

ROCKY MOUNTAINS

ARCTIC CIRCLE

London. Published as the Act directs by C. Dilly & G.G. & J. Robinson. Sept.r 1.st 1789.

Engraved for Guthries new System of Geography.

STATES OF AMERICA,

DRAWN from the BEST AUTHORITIES

BY

J. RUSSELL.

English Statute Miles 69½ to a Degree.

0 20 40 60 80 100 200 300

Degrees, West Longitude from London

London Published as the Act directs by C. Dilly and G.G. & J. Robinson Sept.r 1.1799.

Engraved for Guthries new System of Geography

WEST INDIES

DRAWN from the BEST AUTHORITIES

BY

J. RUSSELL.

Tropic of Cancer

Longitude West from London

London. Published as the Act directs by C. Dilly and G.G. & J. Robinson Sept.r 1.st 1799.

Engraved for Guthries new System of Geography

SOUTH AMERICA,

DRAWN from the BEST AUTHORITIES

BY

J. RUSSELL.

British Statute Miles 69½ to a Degree.

100 200 400 600 800 1000

NORTH ATLANTIC OCEAN

SOUTH ATLANTIC OCEAN

PACIFIC OCEAN

EQUATOR

Tropic of Capricorn

120 Longitude West from London. 110 100 90 80 70 60 50 40 30 20 10 Meridian of Ø London.

London Published as the Act directs by C. Dilly and G.G. & J. Robinson Sept. 1, 1799.

Engraved for Guthries new System of Geography

CHART of the WORLD, according to MERCATORS PROJECTION

Shewing the Tracks & Discoveries of CAPT.N COOK.

Explanation.

The Track of Capt. Cook in the Endeavour in 1768, 1769, 1770, 1771.

His Track in the Resolution in 1772, 1773, 1774, 1775.

His Track in the Resolution in 1776, 1777, 1778, 1779, 1780.

Published as the Act directs by C. Dilly & G.G. & J. Robinson April 7. 1789.

Rapkell Junior Sculp.